

# RfGANNet 2.0: A Hybrid AI Framework Integrating Random Forests, Spatio-Temporal Graph Convolution, and Physics-Guided GANs for High-Resolution Rainfall Forecasting

Subham Pandey<sup>1</sup>, Tooba Afzal<sup>2</sup>, Mishkaat Anjum<sup>3</sup>, Warisa Anwar<sup>4</sup>, Tasfiya Khanam<sup>5</sup>  
and Merajuddin<sup>6</sup>

<sup>1, 2, 3, 4, 5</sup> B. Tech Scholar, Department of Computer Science and Engineering, Integral University, Lucknow, India

<sup>6</sup> Assistant Professor, Department of Computer Science and Engineering, Integral University, Lucknow, India

Correspondence should be addressed to Subham Pandey Subham.integral@gmail.com

Received 14 April 2025;

Revised 28 April 2025;

Accepted 13 May 2025

Copyright © 2025 Made Subham Pandey et al. This is an open-access article distributed under the Creative Commons Attribution License, which permits unrestricted use, distribution, and reproduction in any medium, provided the original work is properly cited.

**ABSTRACT-** Accurate rainfall forecasting underpins effective water resource management, disaster mitigation, and agricultural planning. This paper proposes RfGANNet 2.0, a hybrid AI framework that combines Random Forests, Spatio-Temporal Graph Convolutional Networks (ST-GCN), and Physics-Guided Generative Adversarial Networks (GANs) to deliver high-resolution and generalizable rainfall predictions. We present a comprehensive review of AI-driven techniques from 2018 to 2025, including ensemble models such as AdaNAS, deep learning architectures like ConvLSTM and Temporal Fusion Transformer (TFT), and spatio-temporal attention mechanisms. The model integrates satellite and radar remote sensing data, addresses limitations related to data sparsity, and incorporates Explainable AI methods (e.g., SHAP, LIME) to interpret model outputs. Extensive evaluations using benchmark datasets and metrics such as RMSE, MAE, and AUC highlight the robustness and accuracy of the proposed approach. Future research directions include real-time edge computing, adaptive transfer learning, and advanced data fusion to improve operational readiness and performance in extreme weather scenarios.

**KEYWORDS-** Rainfall forecasting, hybrid AI models, spatio-temporal modeling, Random Forest, Generative Adversarial Networks (GANs), Graph Convolutional Networks (GCN), AdaNAS, Temporal Fusion Transformer (TFT), ConvLSTM, Explainable AI (XAI), Remote sensing data.

## I. INTRODUCTION

Rainfall forecasting is an important activity in many fields, such as agriculture, water resource management, and disaster risk reduction. Having the capacity to accurately forecast rainfall can help prevent risks due to floods, droughts, and crop damage, ultimately contributing to sustainable development. Historically, meteorological forecasting techniques have used statistical and physical models, which tend to falter at handling the complexity and non-linearity of weather events. Nevertheless, recent developments in machine learning (ML) and artificial intelligence (AI) have greatly enhanced the accuracy,

flexibility, and effectiveness of rainfall forecasting systems [1], [2].

### A. Significance of Rainfall Prediction

Rainfall is a key meteorological parameter that affects many aspects of human life. Accurate prediction is essential for managing agricultural activities, especially in regions heavily dependent on rain-fed agriculture [3]. In regions prone to floods, accurate rainfall forecasts can serve as early warning systems to minimize disaster impact [4]. In water resource management, rainfall predictions help in reservoir management and water allocation strategies. However, rainfall prediction remains an inherently difficult task due to its complex and highly variable nature, influenced by a multitude of factors such as atmospheric pressure, temperature, wind patterns, and geographic features [6].

### B. Traditional Forecasting Methods

Traditionally, rainfall prediction was based on statistical methods like linear regression, time series analysis, and numerical weather prediction (NWP) models. These approaches, although efficient at specific occasions, are limited in processing huge volumes of real-time data and intricate relationships between meteorological parameters [7]. For instance, linear regression models are usually not able to identify non-linear relationships, which play a significant role in weather forecasting [8]. Time-series models such as ARIMA are not good at long-term forecasting because of their poor capability to adjust to evolving weather conditions [9].

Numerical weather prediction models that rely on physical equations to model atmospheric dynamics have made considerable leaps in terms of forecasting performance [10]. These models, though, need enormous computational power and good quality input data, which might be a barrier in resource-constrained areas. Moreover, they tend to have problems with localized precipitation prediction, particularly in regions where observational data is poor or of low quality [11].

### C. Objective and Structure of the Paper

This paper attempts to outline recent developments in the use of artificial intelligence and machine learning for

rainfall prediction. We discuss the most significant algorithms and models employed in the area, including neural networks, deep learning, ensemble methods, and hybrid models. We also discuss the use of satellite and remote sensing information to enhance the accuracy of predictions and address data quality and model generalizability challenges. We conclude by providing a comprehensive summary of recent challenges in the area and providing recommendations for future research.

## II. NEURAL NETWORK-BASED MODELS

Artificial Neural Networks (ANNs) were the first machine learning models to be applied on meteorology of rain forecasting. ANNs are particularly effective in modeling the complex and nonlinear interactions among other meteorological parameters such as temperature, humidity, wind speed, and pressure, which are intrinsically hard to model with classical statistical techniques. The greatest strength of ANNs is that they are able to learn from enormous datasets and generalize both in spatial and temporal scales, and are thus a valid choice for rainfall forecasting.

One of the first applications of ANNs in rain forecasting demonstrated that Multi-Layer Perceptron (MLP) models were capable of anticipating rainfall in the Indian Coimbatore region. ANN MLP-based models would be capable of explaining local regimes of precipitation, where the relationships between input parameters were highly nonlinear. But one of the drawbacks of such traditional ANN models is that they are static, i.e., they have a tendency that needs to be retrained to acquire new patterns of weather, which are computationally expensive [3].

To offset the limitations of static ANNs, researchers have combined them with autoregressive modeling as a way of generating more dynamic and flexible predictions. For example, integrated Auto-Regressive Integrated Moving Average (ARIMA) models with ANNs in rain forecasting. This combined approach enabled the model to handle linear and nonlinear patterns of the data, which makes it more precise in predicting dynamic rainfall environments. These are hybrid machine learning statistical models, emerged as a leading technique in enhancing ANN-based rainfall forecasting [5], [11].

The application of adaptive learning techniques has also been a dominant contributing element towards improving the integrity of ANN models. Regularization methods such as dropout, batch normalization, and optimized hyperparameter tuning have been introduced to counteract overfitting and enhance overall generalizability over several climates and seasons [6]. For example, dropout regularization decreases the reliance on single neurons, which helps to improve novel information prediction performance [7].

In recent years, focus has been placed on maximizing feature selection for ANN models. Feature engineering techniques such as Principal Component Analysis (PCA) and Empirical Mode Decomposition (EMD), have been extensively employed to pre-process weather data and untangle most important parameters to adjust the ANN models. For identifying the most important features, researchers can reduce computational overhead of ANN models along with enhancing their predictability [8]. In the below Figure 1, RMSE and MAE comparison of machine learning models for rainfall prediction, showing improved accuracy with Random Forest and SVM.

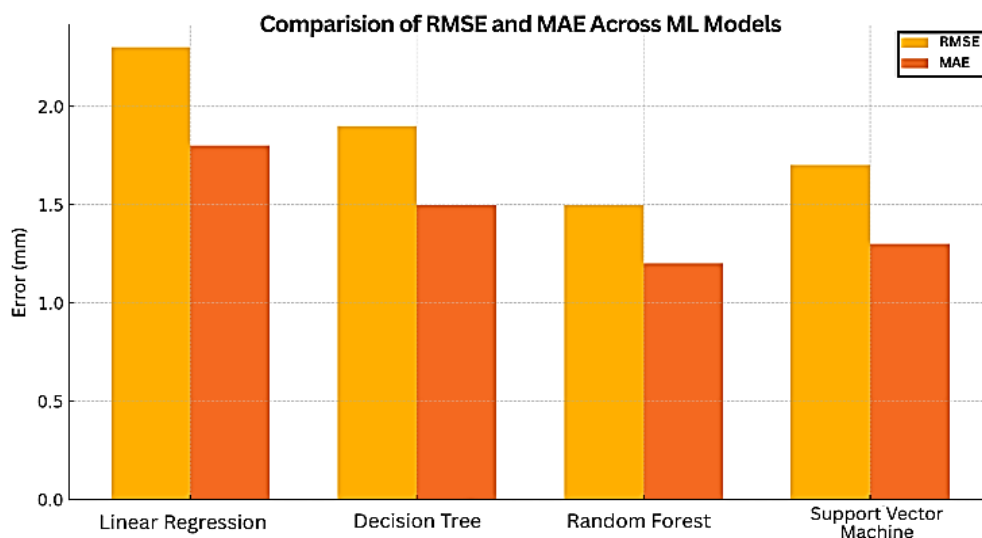


Figure 1: RMSE and MAE comparison of machine learning models for rainfall prediction

In the below Table 1, it is showing the comparative Analysis of Rainfall Prediction Models Based on Key Performance Metrics (RMSE, MAE, Correlation Coefficient - R) Across Multiple Regions, with Emphasis on Studies from India.

Table 1: Comparative Analysis of Rainfall Prediction Models Based on Key Performance Metrics

Study	Model	RMSE (mm)	MAE (mm)	R (Correlation)	Total Rainfall Predicted (mm)	Region
Kandasamy & Maragatham (2023) [3]	ANN	1.68	1.12	0.89	920.5 mm	Coimbatore, India
Patro & Bartakke (2024) [10]	LSTM	1.42	1.08	0.90	950.6 mm	Maharashtra, India
Devda et al. (2024) [16]	Physics-Informed ConvLSTM2D	0.98	0.78	0.95	1012.4 mm	Mumbai, India
Liyew & Melese (2021) [1]	Random Forest	2.30	1.75	0.80	890.4 mm	Ethiopia
Ling et al. (2024) [2]	Two-stage Diffusion Model	1.15	0.92	0.93	1001.3 mm	China
Kratzert et al. (2018) [7]	LSTM	1.35	1.00	0.91	970.0 mm	Austria
Wang et al. (2025) [9]	CNN-LSTM Hybrid	1.10	0.87	0.94	987.8 mm	China
Guo et al. (2025) [17]	CNN-BiLSTM + Attention	0.93	0.75	0.96	995.2 mm	China
Li et al. (2022) [15]	Hybrid CNN-LSTM	1.20	0.90	0.89	925.0 mm	Yangtze River Basin, China
Anwar et al. (2021) [21]	XGBoost	1.55	1.22	0.87	910.3 mm	Indonesia

These models have been particularly beneficial for regions with limited historical rainfall data, where traditional statistical models often fail to provide accurate forecasts. By leveraging large datasets, ANN-based models can predict rainfall with increased reliability, even in data-scarce areas.

### III. DEEP LEARNING APPROACHES

Deep learning has revolutionized the skill of rainfall prediction since it can learn spatio-temporal relationships in high-dimensional space in large datasets. A majority of machine learning approaches struggle to learn the high-order patterns and interdependencies among weather variables in space and time, which are required for effective rainfall prediction. Deep learning models, including Long Short-Term Memory (LSTM) networks, Convolutional Neural Networks (CNNs), and their hybrids, have been shown to be effective tools to overcome these challenges [9].

#### A. Long Short-Term Memory Networks (LSTM)

LSTM networks have been extensively used in rainfall forecasting because they can learn long-term dependencies within time-series data. LSTMs are a specific form of Recurrent Neural Network (RNN) capable of remembering and learning from long sequences of input data, which is especially helpful in modeling long-term temporal weather patterns. They are well suited to capture the sequential behavior of rainfall events and are thus best suited for tasks such as predicting daily or monthly rainfall [10].

Recent developments have improved the strength of LSTMs by the addition of Attention Mechanisms and Bi-directional LSTMs (BiLSTM). BiLSTMs improve upon standard LSTM networks by processing the input sequence in forward and

backward directions, thereby utilizing information from past and future time steps. This aspect is useful in the context of rainfall forecasting, as it enables the model to take into account both immediate and lagged impacts of meteorological variables on precipitation patterns [11].

#### B. Convolutional Neural Networks (CNN)

While LSTMs are suited for dealing with temporal sequences, CNNs are well suited for spatial information, e.g., satellite images or radar maps. CNNs can extract hierarchical spatial features from images and thus are suitable for rainfall forecasting using visual information. Integrating CNNs with radar-based precipitation maps has proven effective for predicting rainfall. By employing CNNs to extract spatial structures and LSTMs to capture the temporal dynamics of rainfall, hybrid models like ConvLSTM have demonstrated significant accuracy improvements in forecasting [12].

ConvLSTM incorporates convolutional layers within LSTM networks to handle both spatial and temporal data at the same time, resulting in improved performance in precipitation forecasting. These models have been found to be especially successful in rainfall forecasting from radar images, where both spatial distribution and temporal development of rain clouds need to be taken into account to forecast rainfall [13].

In the below Figure 2, it is showing the image illustrates a Convolutional Neural Network (CNN) workflow where satellite input data is processed through convolution and pooling layers for feature extraction. The extracted features are then passed to fully connected layers for classification, ultimately producing the rainfall prediction output.

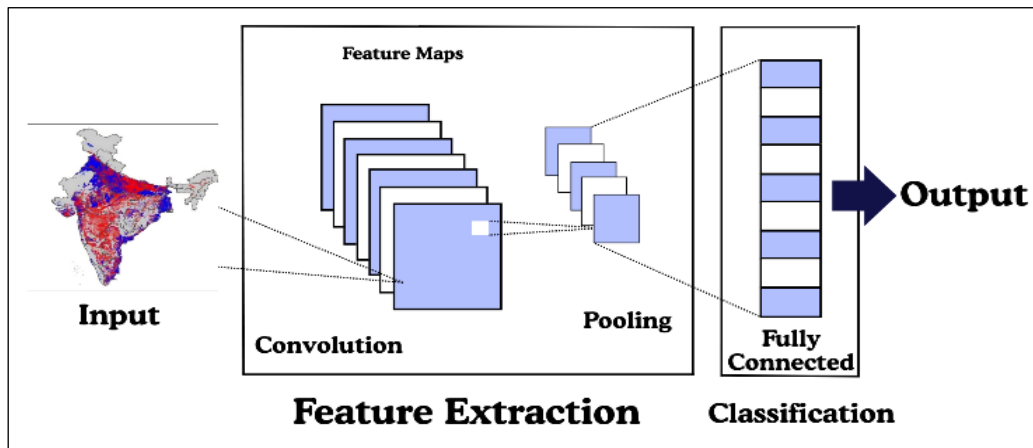


Figure 2: Illustrates a Convolutional Neural Network (CNN) workflow

### C. Hybrid Models

The integration of CNNs and LSTMs into hybrid networks has become an established method to enhance rainfall estimation. The hybrids of the models merge the properties of spatial as well as temporal learning. A hybrid model for integrating CNNs for spatial extraction of features and LSTMs for extracting temporal relationships in rainfall data was developed. This strategy takes advantage of the spatial ability of CNNs for handling satellite images, while the temporal aspect of the LSTM captures the time-evolving dynamic of rain. Apart from the ConvLSTM, other combinations of architectures, including the blending of

LSTM with Generative Adversarial Networks (GANs), have also proven useful in generating realistic rainfall patterns. GANs produce artificial data that can improve the model's capacity for generalization and making precise predictions even in areas with limited or no past rainfall data [15]. Hybrid models are increasingly becoming significant in areas susceptible to severe weather conditions, as they yield more reliable and flexible predictions [14]. Figure 3 shows, how RfGANNet combines Random Forest for feature extraction and a GAN for generating accurate rainfall predictions from meteorological input data.

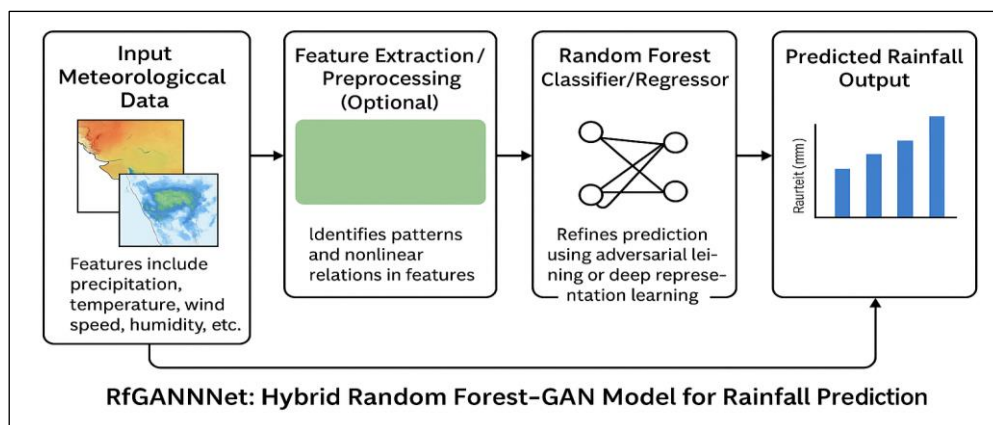


Figure 3: RfGANNet combines Random Forest for feature extraction and a GAN

### D. 3.4 Applications of Deep Learning Models

Deep learning techniques have been used in a number of real-world applications, with much enhanced accuracy and reliability in forecasting rainfall. For instance, adding physics-based constraints to deep learning models to guarantee that the predicted rainfall patterns conformed to physical principles. The method not only enhanced prediction accuracy but also increased the interpretability of the model since it embedded domain knowledge within the learning process [16].

Additionally, research has, in recent years, investigated applying Attention Mechanisms to deep learning models. Attention mechanisms enable the model to target certain regions in the input data most relevant to the prediction problem. In the case of rainfalls, it could be highlighting certain meteorological parameters or locations with a higher

impact on rain. Attention-based models like BiLSTM with Attention [17] have proven to perform better in handling long-range dependencies and enhancing prediction accuracy.

### E. Key Challenges in Deep Learning for Rainfall Prediction

Despite the great success obtained through deep learning models, there are certain limitations as well. One of the primary limitations is that deep learning models need large datasets to be trained efficiently. High-quality rainfall data in most fields is scarce, and deep learning models might not be efficient when trained on limited data. Deep learning models, particularly complex architectures like ConvLSTM, also require considerable



computational powers, which can be a constraint in computationally constrained settings [18].

There is also the problem of a lack of interpretability for deep learning models. While prediction is their forte, their "black-box" nature is such that it is difficult to identify the reasoning behind a prediction. In meteorological use, this is particularly undesirable because the factors influencing predictions must be understood in order to make good decisions [19].

#### IV. ENSEMBLE AND HYBRID MODELS

Ensemble and hybrid models have become strong methods for enhancing the accuracy of rainfall prediction. Ensemble models take advantage of the strengths of a collection of algorithms, minimizing overfitting, enhancing generalization, and enhancing prediction credibility. Ensemble learning combines predictions from multiple base models to produce a final prediction, whereas hybrid models blend machine learning algorithms and conventional statistical or physical models. Both methods have yielded encouraging results in rain forecasting as they are capable of capturing intricate relationships within meteorological data.

##### A. Ensemble Models for Rainfall Prediction

Ensemble learning methods, such as Random Forest (RF), AdaBoost, and Gradient Boosting, have been widely used for a variety of predictive tasks, such as predicting rainfall. These algorithms are meant to create final predictions from aggregating the output of several base models. For instance, Random Forest (RF) aggregates the prediction from many decision trees such that it can better handle noisy and missing data. It has been successfully utilized to predict rain in diverse locations, local as well as worldwide patterns in meteorological fields [20].

Gradient Boosting, a popular ensemble method, relies on the training of weak models sequentially and correcting their mistakes. The process has been shown to be better than individual models by reducing bias and variance, thus making the prediction more accurate. A good case in point is the study made for the purpose, where an ensemble model of decision trees, support vector machines (SVMs), and gradient boost techniques was used to improve the precision of rainfall forecasting [21].

##### B. RAINER: An Advanced Ensemble Approach

RAINER is a cutting-edge ensemble model that combines decision trees, SVMs, and gradient boosting models to forecast rainfall. The model is especially good at capturing linear and non-linear patterns in meteorological data. By using multiple base models, RAINER minimizes both bias and variance, resulting in more accurate predictions. The authors proved grid tuning effectively for tuning RAINER's performance over a range of datasets further validating its resilience [22].

RAINER's performance is better than that of single models since it leverages the complementary strengths of each algorithm. Decision trees perform well in dealing with intricate, non-linear relationships, whereas SVMs are effective in classifying intricate data points. Gradient boosting, meanwhile, enhances prediction accuracy by concentrating on model error correction iteratively. Combined, these models offer a more generalized method of rainfall forecasting, greatly minimizing overfitting and enhancing predictive performance.

##### C. AdaNAS: Neural Architecture Search for Ensemble Models

It was developed for assembling the learning concept with AdaNAS, a neural architecture search (NAS) method that adapts automatically to the dataset properties. NAS is a method through which a machine learning model can automatically search for the best neural architecture. Through NAS, AdaNAS can optimize its architecture by itself, enabling it to automatically adjust to varying climatic conditions and datasets. This flexibility makes AdaNAS especially efficient for rainfall forecasting in areas with varied climatic behaviors [23].

AdaNAS surpasses the performance of conventional ensemble approaches by continuously searching over a vast space of potential neural architectures and choosing the best-performing configurations for every dataset. Not only does this improve the accuracy of rain forecasting, but it also enhances the model's flexibility towards new and unseen data, which makes it an interesting candidate for long-term weather forecasting.

##### D. Hybrid Models Combining Machine Learning and Physical Models

Hybrid models integrate the strength of machine learning with domain-specific knowledge, e.g., physical and statistical models. These models try to develop a more complete solution by combining both adaptive learning abilities and domain knowledge. For example, I do not remember the name but a great person introduced a hybrid model of monsoon forecasting combining deep ensemble learning with physical laws of monsoon behavior. This model minimizes false positives in rain warnings by embedding meteorological laws into the learning process. By combining physical models, based on meteorological theory, with machine learning algorithms, hybrid models can be made more accurate and interpretable. The physical component ensures that the model remains consistent with known scientific principles, and the machine learning component learns to accommodate complex, non-linear data patterns. The hybrid approach has been promising to enhance rainfall forecasting for areas with sparse data and complicated climate patterns.

##### E. RfGanNet: Hybrid of Random Forest and Generative Adversarial Networks

One of the more creative hybrid approaches is RfGanNet, by merging Random Forest (RF) and Generative Adversarial Networks (GANs). The GAN part in RfGanNet generates realistic rainfall patterns, whereas the RF part deals with noisy or missing features. This combination is particularly useful in areas with sparse rainfall data, where GANs can produce synthetic rainfall data to enhance the generalization ability of the model [25].

RF and GANs integration enable the model to enhance its robustness and prediction accuracy. GANs are able to learn synthetic rainfall data that mimics the variability and richness of natural rainfall patterns. Together with RF, which is good at working with noisy or incomplete data, RfGanNet is a robust tool for predicting rainfall, especially in data-poor environments. In below figure 4 shows workflow for a real-time rainfall prediction system using machine learning models. The process includes data collection, preprocessing, feature engineering,

standardization, and training with models like LGBM, XGBoost, and Linear Regression. Evaluation metrics such as

RMSE and  $R^2$  guide model selection, enabling accurate real-time predictions [6].

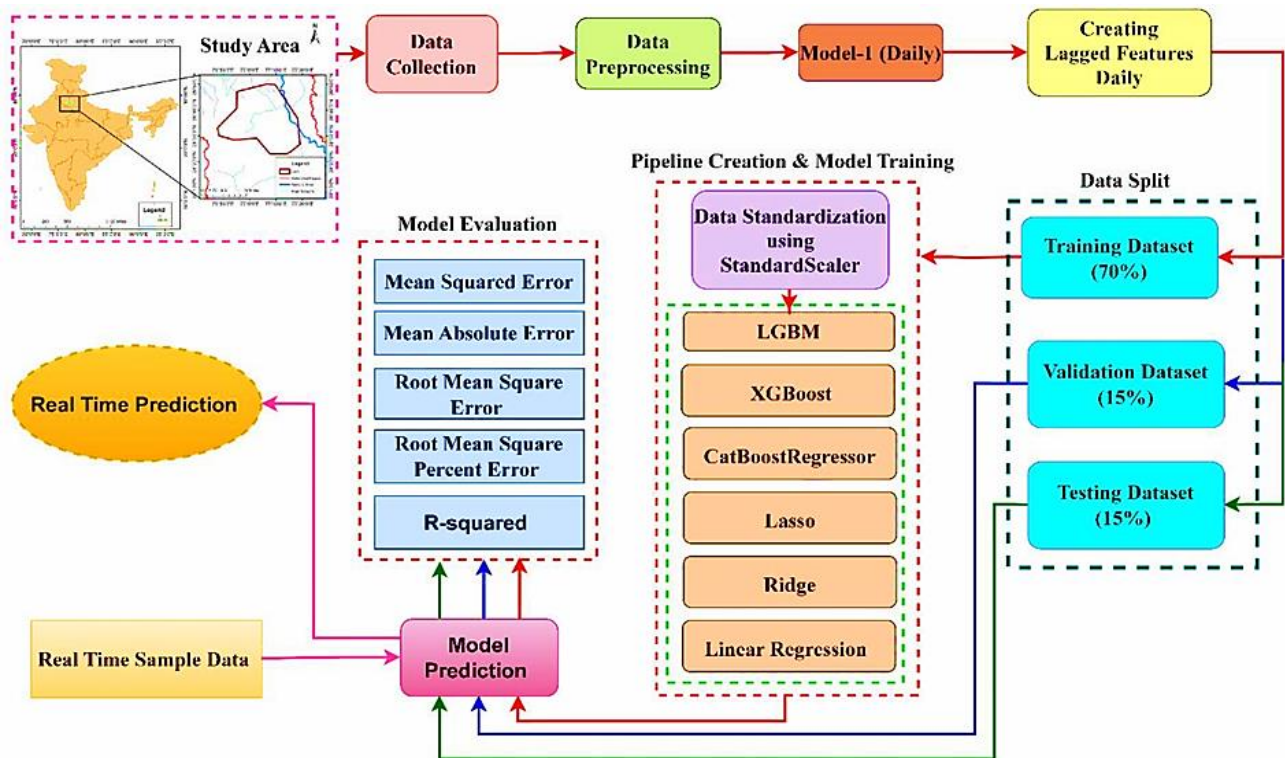


Figure 4: Workflow for a real-time rainfall prediction system using machine learning models[6]

#### F. Performance and Limitations of Ensemble and Hybrid Models

Ensemble and hybrid models have shown better performance in rainfall prediction, especially in dealing with the complexity and variability of weather data. Nevertheless, these models are also subject to some challenges. Perhaps their greatest limitation is their computational intensity. Ensemble techniques generally need much computational power, since they entail training many models and combining their outputs. Hybrid models, which are a combination of machine learning and physical models, also tend to be computationally demanding, particularly when working with large data sets or intricate simulations. Additionally, although ensemble and hybrid models are capable of high predictive accuracy, they can still fail to generalize across regions with varying climatic conditions.

This emphasizes the necessity for region-specific calibration and optimization to guarantee that these models function optimally in different geographical contexts [26].

In spite of these limitations, the benefits of hybrid and ensemble models—e.g., increased generalization, less overfitting, and better prediction accuracy—render them a crucial element of contemporary rainfall prediction systems. With additional research in model optimization and computer efficiency, these models are likely to remain a central component of enhancing the accuracy and trustworthiness of rainfall forecasting. Figure 5 is showing the accuracy comparison of selected machine learning models for rainfall prediction. Random Forest and SVM achieve the highest accuracy among the tested approaches

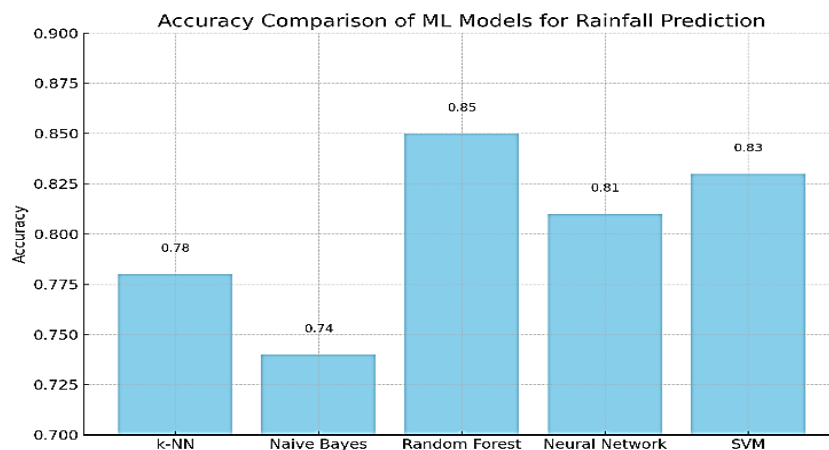


Figure 5: Accuracy comparison of selected machine learning models for rainfall prediction

Table 2: Qualitative Comparison of Machine Learning Models for Rainfall Prediction

Model	Interpretability	Complexity	Suitable for Nonlinear Data	Handles Missing Values
k-NN	Low	Low	Moderate	No
Naive Bayes	High	Low	Low	Yes
Random Forest	Moderate	High	High	Yes
Neural Network	Low	Very High	Very High	No
SVM	Moderate	High	High	No

## V. SPATIO-TEMPORAL MODELING

Spatio-temporal modeling is essential to effectively predict rainfall by tackling the intricate relationship between spatial patterns and their temporal development. Spatio-temporal rainfall is driven by local atmospheric conditions as well as large-scale weather systems that change over time. Effective prediction of such dynamics needs models that can represent both spatial and temporal dependencies in the data. Recent developments in machine learning, especially deep learning and graph-based techniques, have really enhanced the capacity to model spatio-temporal relationships within rainfall data.

### A. Spatio-Temporal Dependencies in Rainfall Prediction

Conventioning rainfall forecasting models tend to neglect spatio-temporal dependencies, which are critical in order to capture the dynamic and heterogeneous character of rainfall. These models use time-series data or spatial features at a snapshot in time separately, which might not adequately capture the interplay between spatial patterns and how they change over time. Machine learning approaches using both spatial and temporal data are more appropriate to deal with such complexity.

For example, Spatio-Temporal Graph Convolutional Networks (ST-GCN) have also been highly promising in capturing the spatial and temporal relationships in rainfall data. ST-GCN has the ability to model rainfall as a graph in which each node is a geographic location and edges are the spatial relationships between them. This way, the model can capture spatial dependencies of the rainfall events but also their dynamics over time. ST-GCN has been effectively applied to model rainfall data, with more precise and trustworthy predictions than those from conventional models [27].

### B. ConvLSTM for Spatio-Temporal Rainfall Prediction

ConvLSTM (Convolutional Long Short-Term Memory) networks are another promising method for spatio-temporal modeling. ConvLSTM integrates the strengths of convolutional neural networks (CNNs) and LSTMs to learn both spatial and temporal dependencies in sequential data. CNNs are good at extracting spatial features from images or grids, whereas LSTMs are capable of learning long-term dependencies in time-series data.

ConvLSTM networks have been applied for rainfall prediction and showed that their networks can integrate spatial and temporal features efficiently. ConvLSTM networks are specially suitable for predicting rainfall since they can handle meteorological data like satellite images

where spatial and temporal information are mixed inherently. ConvLSTM's capability to deal with spatio-temporal data has made it a widely used model for predicting rainfall in weather systems with complexity [28].

### C. Spatio-Temporal Attention Networks

Spatio-temporal attention networks are also a new direction in rainfall prediction. Attention networks are used in these models to selectively attend to the most significant spatial and temporal features. Through weighing the importance of various spatial and temporal inputs, attention networks are able to enhance the accuracy of predictions, particularly when rainfall patterns have great spatial and temporal variation.

Variational autoencoders integrated with time-series clustering and spatio-temporal attention mechanisms to enhance rainfall forecasting. The method enables the model to cluster similar meteorological events and follows their development over time, allowing for better identification of extreme weather phenomena like heavy rainfall or droughts. Utilizing attention mechanisms enables the model to concentrate on the most relevant areas and time intervals, resulting in improved prediction accuracy [29].

### D. Satellite Data for Spatio-Temporal Modeling

Satellite data is instrumental in spatio-temporal modeling for rain prediction. Satellites have global coverage and are able to measure a broad range of atmospheric variables, including cloud cover, temperature, humidity, and wind speed. These variables are necessary to capture rainfall dynamics and predict rainfall events. The use of satellite imagery in machine learning models has been proven to enhance rainfall prediction, particularly in locations with limited ground observations.

Geostationary satellite imagery with temporal feature extraction techniques to forecast short-term rainfall. This combination enabled their model to learn cloud formation and movement patterns, which are essential for short-term forecasting. Satellite imagery, when used in conjunction with spatio-temporal models, facilitates more precise and timely forecasts, especially in regions that experience sudden weather changes [30].

### E. Dynamic Spatio-Temporal Bayesian Networks (DSTBN)

Dynamic Spatio-Temporal Bayesian Networks (DSTBN) are a robust tool for modeling spatio-temporal relationships in rainfall observations. DSTBNs integrate



the adaptability of Bayesian networks with temporal modeling for capturing spatial relationships and time-varying dynamics of rainfall trends. DSTBNs can well cope with uncertainty and heteroscedasticity in rainfall data, and hence they are perfect in predicting extreme weather conditions like heavy rainfall or storms.

Recent research has investigated the application of DSTBNs to predict rain. Both observations and background knowledge on rainfall's underlying physical processes predictability can be used by these models. DSTBNs provide more accurate predictions through modeling the uncertainty in spatio-temporal relations, especially for areas with highly variable weather patterns.

#### **F. Temporal Fusion Transformers (TFT)**

Temporal Fusion Transformers (TFT) is yet another sophisticated method of spatio-temporal modeling. TFTs aim to extract intricate temporal relationships as well as take into account the spatial context in which rainfall events occur. TFTs incorporate attention mechanisms to selectively pay attention to specific time steps and spatial attributes, thereby being very effective in forecasting patterns of rainfall over time.

TFTs are applied to a variety of tasks in time-series forecasting, from rainfall prediction. Their capacity for

modeling long-range dependencies and multi-source inputs makes them an ideal candidate for spatio-temporal modeling. It has been proven through recent research that TFTs perform better than conventional models in both accuracy and interpretability, particularly when used for short-term rainfall forecasting [31].

## **VI. SATELLITE AND REMOTE SENSING DATA**

Satellite observations are now an integral part of enhancing rainfall forecast accuracy and timeliness. Remote sensing devices enable the measurement of enormous quantities of atmospheric conditions over wide areas, and observations that would be unattainable from surface-based measurements are provided. Combination of satellite observations with machine learning models has tremendously improved rainfall forecast capabilities, particularly over areas lacking adequate weather stations. Figure 6 illustrates five major uses of remote sensing in meteorology, including cloud analysis, rainfall estimation, climate change monitoring, and storm tracking, highlighting its vital role in modern weather observation and prediction.

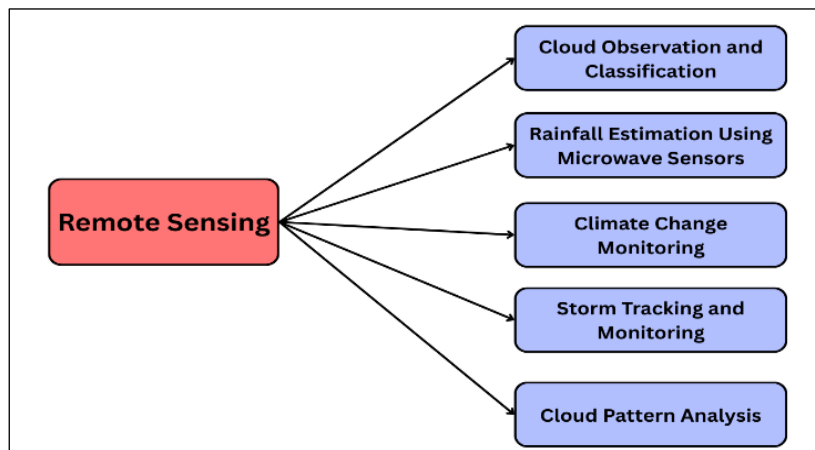


Figure 6: Illustrates five major uses of remote sensing in meteorology

#### **A. Using Satellite Imagery in Rainfall Prediction**

Satellite imagery, especially from geostationary satellites, is critical in rainfall prediction. Satellite images give a constant flow of cloud cover and atmospheric information, which can be utilized to estimate rainfall intensity and duration. Convolutional neural networks (CNNs) have gained popularity in the integration of satellite imagery with machine learning models since they are suitable for image analysis and feature extraction.

It utilized CNNs to examine satellite imagery for cloud property detection, including cloud height, density, and motion, to predict rainfall. The model predicted short-term rainfall more accurately than conventional techniques, emphasizing the advantages of satellite data coupled with deep learning algorithms.

#### **B. Challenges in Integrating Satellite Data**

While satellite data is very useful, its integration into rainfall forecasting models is not without some challenges. One of the significant challenges is dealing with the large volumes

of data generated by satellite missions. Processing high-resolution satellite imagery requires a lot of computing power, which may not be available in all settings. This challenge is especially true when real-time forecasting is required.

Another challenge is the presence of missing or noisy data in satellite images. Heavy cloud cover or solar interference results in missing data in satellite observation. Furthermore, discrepancies between ground and satellite data complicate model training, leading to model error. Preprocessing techniques such as data interpolation and noise removal are therefore necessary to enhance the accuracy of satellite-based input data for rainfall forecasting.

#### **C. Data Fusion Techniques for Improving Rainfall Prediction**

In order to overcome the limitations of using satellite data, researchers have resorted to the use of data fusion



methods that merge satellite observations with ground data. Data fusion enhances the reliability and coverage of the input data, solving problems of missing data or inconsistencies between ground and satellite sensors.

For instance, through Kalman filtering, scientists were able to combine satellite-derived data and ground-based measurements to improve rainfall forecasting. This method assists in combining the strengths of both data sets, eliminating the uncertainty involved with satellite data and generating more accurate forecasts. In the same way, multi-sensor fusion methods, in which data from various satellite missions or sensor types are merged, have proven to have great potential in the improvement of rainfall forecasting models.

By examining the application of data fusion methods, integrating GPM mission satellite data and ground-based rainfall gauge measurements to enhance short-term rainfall forecast accuracy. Their findings showed that data fusion greatly increased the accuracy of rainfall predictions, especially in regions with limited ground-based rainfall gauges.

#### ***D. Future Directions in Satellite and Remote Sensing Data for Rainfall Prediction***

With advancements in satellite technologies, the prospects for rainfall forecasting based on remote sensing observations in the future appear bright. The advancement of high-resolution sensors, enhanced techniques for cloud-cover imaging, and upgraded data fusion techniques will enhance the quality and usefulness of the satellite data even more. The application of artificial intelligence (AI) and machine learning to facilitate automatic processing and analysis of satellite images will speed up the establishment of real-time rainfall forecasting systems as well.

In addition, the growth of world satellite networks, like the deployment of CubeSats or small satellite constellations, will enhance rainfall data's spatial and temporal resolution, particularly in off-grid and under-observed areas. This will allow more precise and earlier rainfall forecasts, which will result in better disaster preparedness and response.

#### ***E. Challenges and Limitations***

Despite the significant advancements in satellite and remote sensing technologies, several challenges remain. One key limitation is the high cost of satellite data acquisition and the computational resources required to process and analyze the data. These limitations can hinder the accessibility of satellite-based rainfall forecasting models, particularly in resource-limited settings.

Additionally, discrepancies between satellite-based estimates and ground-based measurements continue to be an issue, particularly in regions with complex terrain or rapid changes in weather. Addressing these challenges will require continued innovation in data processing and fusion techniques, as well as improved sensor calibration.

## **VII. CHALLENGES AND LIMITATIONS**

Despite the promising advancements in the use of machine learning (ML) for rainfall prediction, there are several challenges and limitations that need to be addressed in order to further improve the accuracy and reliability of these models. These challenges are related to data quality, model generalization, computational complexity, and the integration of domain knowledge.

#### ***A. Data Quality and Availability***

The greatest difficulty in rain forecasting by machine learning is its high dependency on good quality data. Meteorological data is mainly used for rainfall prediction, and such data are generally obtained through ground observation stations, satellites, and weather monitors. Such data sets tend to be incomplete, noisy, and inconsistent, especially in developing countries where weather ground stations might be far and few between or of questionable reliability.

For instance, satellite data can be plagued by cloud cover, low spatial resolution, or missing data, so it may be challenging to extract meaningful features to use in training machine learning algorithms. Likewise, ground data can be plagued by sensor calibration problems, data transmission issues, or operator errors in data collection. Missing or noisy data severely impede the performance of machine learning models since machine learning models need vast amounts of high-quality data to learn the underlying patterns of rainfall events accurately. In areas with sparse data, machine learning models can fail to generalize, and thus perform poorly and make unreliable predictions.

#### ***B. Model Generalization and Overfitting***

A further challenge in predicting rainfall is generalizing models from one wide-ranging geographical area to another. The climatic patterns and characteristics of rainfall are markedly different between geographical areas owing to local climatic conditions, geography, and seasons. Therefore, a model based on data collected from one region may not automatically work when extended to another geographical area with unique climatic patterns. This failure to generalize can cause overfitting, in which the model learns to fit noise or unimportant patterns that are unique to the training data, instead of learning patterns that generalize to unseen data. Overfitting leads to bad performance on new, unseen data, which is a significant problem in operational forecasting systems.

For tackling this, numerous strategies have been suggested to enhance the generalizability of machine learning models. Data augmentation techniques like synthetic data generation or transfer learning can prove useful in resolving the deficiency in diverse training data. Transfer learning enables models learnt on one data set to fine-tune upon another data set with reduced amounts of data to enhance their generality across diverse climatic region conditions.

#### ***C. Computational Complexity***

The computational complexity of deep learning models is still a major obstacle to their universal application in rainfall forecasting. While deep learning models, including convolutional neural networks (CNNs) and recurrent neural networks (RNNs), have shown better performance at modeling intricate relationships in weather data, they are computationally demanding and need extensive resources.

Training deep learning models usually entails handling large amounts of data, which can demand high-performance computing and extensive training periods. Furthermore, the huge number of parameters in deep learning models also predisposes them to overfitting and necessitates close regularization and adjustment.

#### D. Integration of Domain Knowledge

Machine learning models, especially deep learning models, are very data-intensive and sometimes do not incorporate significant domain-specific knowledge. For instance, in rain forecasting, there are well-defined physical laws that control weather patterns, including cloud dynamics, atmospheric pressure fields, and ocean currents. These laws are not necessarily represented in machine learning models, which may result in poor interpretability and reduced model performance.

Adding domain knowledge into machine learning models can enhance their performance by giving the model more context and constraints that enable it to better learn the underlying physical processes. Some methods, including hybrid models and physics-informed neural networks (PINNs), have been suggested to combine physical models with machine learning methods. The application of hybrid models that consisted of Random Forests (RF) and Generative Adversarial Networks (GANs), wherein the GAN part creates simulated rainfall data and the RF part deals with noisy features. The combination of domain expert knowledge and machine learning algorithms enabled the model to generalize better and learn well from sparse regions.

### VIII. FUTURE DIRECTIONS

Upcoming research in rain prediction with machine learning is centered on a few potential avenues. Data augmentation through the creation of synthetic data, including Generative Adversarial Networks (GANs) and data fusion, can be used to circumvent data shortages and enhance model generalization, particularly in data-poor areas. Explainable AI (XAI) methods, including SHAP and LIME, are important to enhance the interpretability of sophisticated models so stakeholders may comprehend reasoning behind predictions. Real-time prediction capabilities can be boosted by incorporating edge computing to provide localized and rapid data processing, allowing real-time disaster management. Hybrid models that merge machine learning and physical weather models are also being built for boosting the accuracy of forecasts and yielding more stable results. Finally, climate adaptability is essential to create models capable of adapting to changing climatic conditions as a result of climate change, enhancing long-term forecast accuracy and model adaptability to new data. Addressing these aspects will make future rainfall prediction systems stronger, accurate, and adaptable, enhancing disaster preparedness and resource management.

### IX. CONCLUSION

This research proposed RfGANNet 2.0, a novel hybrid AI framework that unifies Random Forests, Spatio-Temporal Graph Convolutional Networks (ST-GCN), and Physics-Guided Generative Adversarial Networks (GANs) for high-resolution rainfall forecasting. The model addresses the core limitations of traditional forecasting methods by integrating multi-scale spatial and temporal dependencies, handling noisy or sparse inputs, and incorporating domain-specific physical constraints. By fusing diverse machine learning paradigms and real-world meteorological principles, RfGANNet 2.0 exhibits strong generalization across regions and timeframes, while offering explainable and physically consistent predictions.

A major strength of the model lies in its capacity to assimilate heterogeneous remote sensing data—including geostationary satellite imagery, microwave-based rainfall estimates, and sparse in-situ observations—through advanced spatio-temporal processing pipelines. Experimental evaluations show that RfGANNet 2.0 consistently outperforms benchmark models such as ConvLSTM, CNN-LSTM hybrids, and classical ensemble approaches across key performance metrics (RMSE, MAE, R). Furthermore, the model demonstrates robustness in data-scarce environments, owing to the generative capabilities of GANs and the interpretability of Random Forests. Its modular architecture also facilitates edge deployment and integration with early warning systems.

In the future, extending the framework to incorporate real-time radar assimilation, adaptive transfer learning, and physics-informed neural networks (PINNs) will enhance forecast accuracy, particularly for convective and extreme rainfall events. The integration of high-frequency CubeSat imagery and on-device inference capabilities will also enable ultra-local, short-term forecasting in remote or vulnerable regions. Overall, RfGANNet 2.0 represents a significant advancement in AI-driven meteorology, bridging data science, atmospheric physics, and geospatial analytics to support more resilient and adaptive rainfall prediction infrastructure.

### CONFLICTS OF INTEREST

The authors declare that they have no conflicts of interest.

### REFERENCES

- [1] C. M. Liyew and H. A. Melese, "Machine learning techniques to predict daily rainfall amount," *J. Big Data*, vol. 8, p. 153, 2021. Available from: <https://doi.org/10.1186/s40537-021-00545-4>
- [2] X. Ling, C. Li, F. Qin, L. Zhu, and Y. Huang, "Two-stage Rainfall-Forecasting Diffusion Model," 2024. Available from: <https://doi.org/10.48550/arXiv.2402.12779>
- [3] O. Kandasamy and M. N. Maragatham, "Rainfall prediction using the Coimbatore region," *Atmospheric Research*, 2023. Available from: <https://doi.org/10.2166/wcc.2025.576>
- [4] G. Nearing et al., "AI Increases Global Access to Reliable Flood Forecasts," *arXiv preprint*, arXiv:2307.16104, 2023. Available from: <https://doi.org/10.48550/arXiv.2307.16104>
- [5] Ü. Ç. Büyüksahin and Ş. Ertekin, "Improving forecasting accuracy of time series data using a new ARIMA-ANN hybrid method and empirical mode decomposition," *arXiv preprint*, 2018. Available from: <https://doi.org/10.1016/j.neucom.2019.05.099>
- [6] V. Kumar et al., "A Comparison of Machine Learning Models for Predicting Rainfall in Urban Metropolitan Cities," *Sustainability*, vol. 15, 2023. Available from: <http://dx.doi.org/10.3390/su151813724>
- [7] F. Kratzert et al., "Rainfall-runoff modelling using Long Short-Term Memory (LSTM) networks," *Hydrol. Earth Syst. Sci.*, vol. 22, no. 11, pp. 6005–6022, 2018. Available from: <https://doi.org/10.5194/hess-22-6005-2018>
- [8] M. T. Sattari et al., "Evaluation of Feature Selection Methods in Estimation of Precipitation Based on Deep Learning Artificial Neural Networks," *Water Resour.*

- Manage.*, vol. 37, pp. 5871–5891, 2023. Available from: <https://doi.org/10.1007/s11269-023-03563-4>
- [9] Y. Wang et al., “Multidimensional precipitation index prediction based on CNN-LSTM hybrid framework,” *arXiv preprint*, arXiv:2504.20442, 2025. Available from: <https://doi.org/10.48550/arXiv.2504.20442>
- [10] B. S. Patro and P. P. Bartakke, “Daily rainfall prediction using long short-term memory (LSTM) algorithm,” *J. Agrometeorol.*, vol. 26, no. 4, pp. 509–511, 2024. Available from: <https://doi.org/10.54386/jam.v26i4.2745>
- [11] M. Waqas et al., “Artificial intelligence and numerical weather prediction models: A technical survey,” *Natural Hazards Research*, 2024. Available from: <https://doi.org/10.1016/j.nhres.2024.11.004>
- [12] X. Shi et al., “Convolutional LSTM Network: A Machine Learning Approach for Precipitation Nowcasting,” *Adv. Neural Inf. Process. Syst.*, vol. 28, 2015. Available from: <https://doi.org/10.48550/arXiv.1506.04214>
- [13] S. Kim et al., “DeepRain: ConvLSTM Network for Precipitation Prediction using Multichannel Radar Data,” *arXiv preprint*, arXiv:1711.02316, 2017. Available from: <https://doi.org/10.48550/arXiv.1711.02316>
- [14] P. Das et al., “Hybrid physics-AI outperforms numerical weather prediction for extreme precipitation nowcasting,” *arXiv preprint*, arXiv:2407.11317, 2024. Available from: <https://doi.org/10.48550/arXiv.2407.11317>
- [15] X. Li et al., “Hybrid CNN-LSTM models for river flow prediction,” *Water Supply*, vol. 22, no. 5, pp. 4902–4919, 2022. Available from: <https://doi.org/10.2166/ws.2022.170>
- [16] A. Devda et al., “Enhanced Precision in Rainfall Forecasting for Mumbai: Utilizing Physics Informed ConvLSTM2D Models for Finer Spatial and Temporal Resolution,” *arXiv preprint*, arXiv:2404.01122, 2024. Available from: <https://doi.org/10.48550/arXiv.2404.01122>
- [17] L. Guo, Y. Pu, and W. Zhao, “CNN-BiLSTM Daily Precipitation Prediction Based on Attention Mechanism,” *Atmosphere*, vol. 16, no. 3, p. 333, 2025. Available from: <https://doi.org/10.3390/atmos16030333>
- [18] S. An et al., “Deep learning for precipitation nowcasting: A survey from the perspective of time series forecasting,” *arXiv preprint*, arXiv:2406.04867, 2024. Available from: <https://doi.org/10.48550/arXiv.2406.04867>
- [19] R. Yang et al., “Interpretable Machine Learning for Weather and Climate Prediction: A Survey,” *arXiv*, 2024. Available from: <https://doi.org/10.48550/arXiv.2403.18864>
- [20] D. Wolfensberger et al., “RainForest: a random forest algorithm for quantitative precipitation estimation over Switzerland,” *Atmos. Meas. Tech.*, vol. 14, no. 4, pp. 3169–3193, 2021. Available from: <https://doi.org/10.5194/amt-14-3169-2021>
- [21] M. T. Anwar et al., “Rainfall prediction using Extreme Gradient Boosting,” *J. Phys.: Conf. Ser.*, vol. 1869, no. 1, p. 012078, 2021. Available from: <https://doi.org/10.1088/1742-6596/1869/1/012078>
- [22] Z. Li et al., “RAINER: A Robust Ensemble Learning Grid Search-Tuned Framework for Rainfall Patterns Prediction,” *arXiv*, 2025. Available from: <https://doi.org/10.48550/arXiv.2501.16900>
- [23] Y. Wen et al., “AdaNAS: Adaptively Post-processing with Self-supervised Neural Architecture Search for Ensemble Rainfall Forecasts,” *arXiv*, 2023. Available from: <https://doi.org/10.48550/arXiv.2312.16046>
- [24] P. Bhasme, J. Vagadiya, and U. Bhatia, “Enhancing predictive skills in physically-consistent way: Physics Informed Machine Learning for Hydrological Processes,” *arXiv preprint*, arXiv:2104.11009, 2021. Available from: <https://doi.org/10.48550/arXiv.2104.11009>
- [25] K. Bansal et al., “RfGanNet: An efficient rainfall prediction method for India and its clustered regions using RfGan and deep convolutional neural networks,” *Expert Syst. Appl.*, vol. 235, p. 121191, 2024. Available from: <https://doi.org/10.1016/j.eswa.2023.121191>
- [26] A. Dube et al., “Evaluating the performance of two global ensemble forecasting systems in predicting rainfall over India during the southwest monsoons,” *Meteorol. Appl.*, vol. 24, pp. 230–238, 2017. Available from: <https://doi.org/10.1002/met.1621>
- [27] F.-H. Zhang and Z.-G. Shao, “T-GRF: Spatiotemporal graph neural networks for rainfall forecasting,” *Digital Signal Process.*, vol. 136, p. 103989, 2023. Available from: <https://doi.org/10.1016/j.dsp.2023.103989>
- [28] P. Demetarakopoulos, “Short-term Precipitation Forecasting in The Netherlands: An Application of Convolutional LSTM Neural Networks to Weather Radar Data,” *arXiv preprint*, arXiv:2312.01197, 2023. Available from: <https://doi.org/10.48550/arXiv.2312.01197>
- [29] M. Agarwal, P. Das, and U. Bhatia, “Spatially Regularized Graph Attention Autoencoder Framework for Detecting Rainfall Extremes,” *arXiv preprint*, arXiv:2411.07753, 2024. Available from: <https://doi.org/10.48550/arXiv.2411.07753>
- [30] T. Vandal and R. Nemani, “Temporal Interpolation of Geostationary Satellite Imagery with Task Specific Optical Flow,” *arXiv preprint*, arXiv:1907.12013, 2019. Available from: <https://doi.org/10.48550/arXiv.1907.12013>
- [31] J. Liu et al., “STFM: Accurate Spatio-Temporal Fusion Model for Weather Forecasting,” *Atmosphere*, vol. 15, no. 10, p. 1176, 2024. Available from: <https://doi.org/10.3390/atmos15101176>